


[LIST \(Land Information System Tasmania\)](#)




<https://maps.thelist.tas.gov.au/listmap/app/list/map>




The link above has a range of information of the suitability of various farming pursuits in Tasmania and could be useful to confirm the suitability of the plantings. Currently there is no layer for flowers/bulbs as there has been minimal interest from growers. However, if you have the “crop rules” such as cold climate, frost, rainfall requirements you should be able to select an enterprise close to these rules.

- When you open the link, on top right hand side, click on LAYERS and then Add Layer +.
- After the list pops up, scroll down to Primary Industries and pick Farming (29 layers).
- Select the layer you want  – eg Land Capability.

You will need to adjust the transparency down to enable you to see other features on the map, eg roads.


Add Layer +

 Drawing Tools  




















 **Land Capability**  

More Information

Transparency: 40%

Zoom to layer's extent 

Filter or Search Layer Show:

-  1
-  1+2
-  2
-  2+1
-  2+3
-  3
-  3+2
-  3+4
-  4
-  4+3
-  4+5
-  5
-  5+4
-  5+6
-  6
-  6+5
-  6+7
-  7
-  7+6